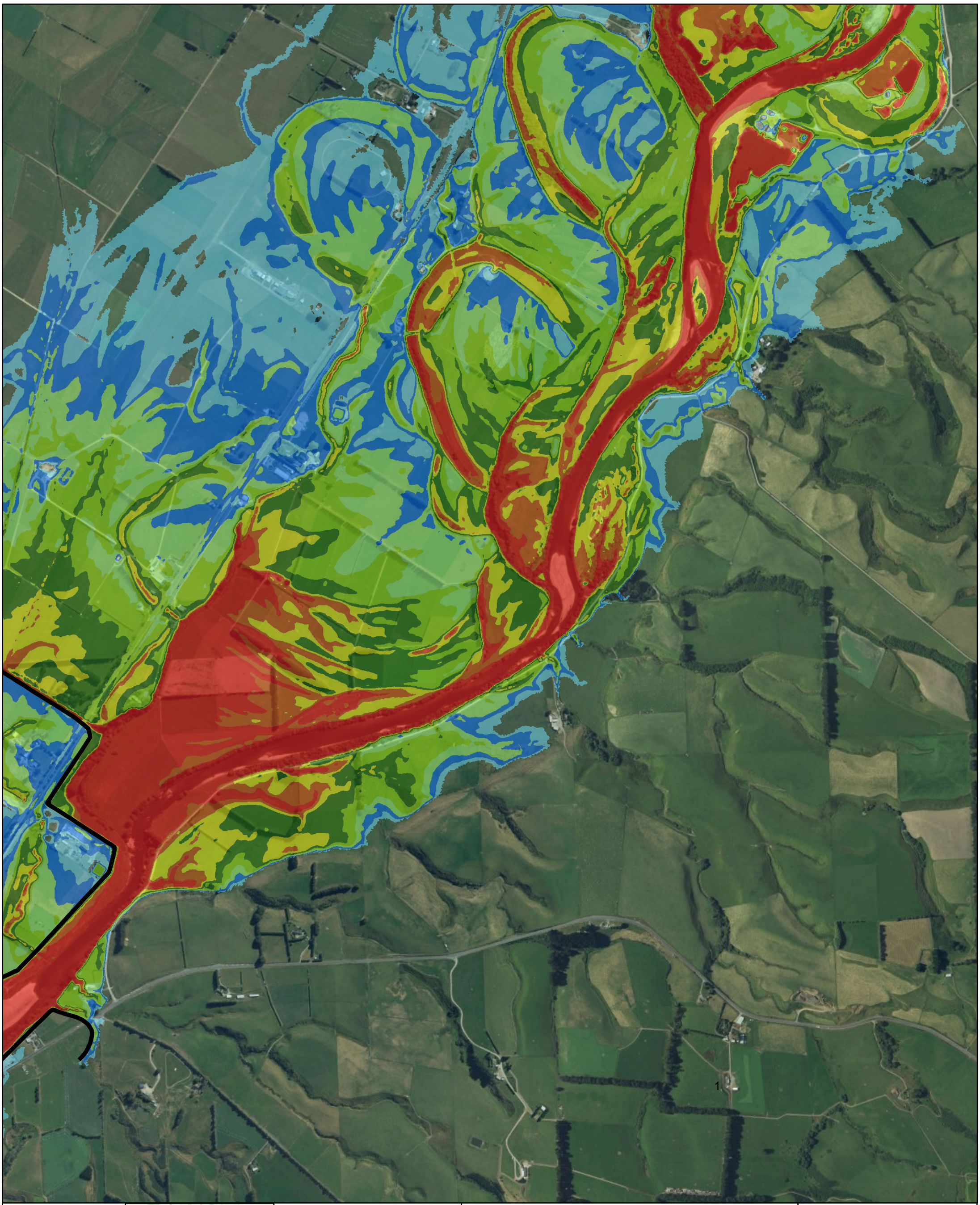

Legend

- Stopbanks

Depth (m)

- 0 - 0.01
- 0.01 - 0.5
- 0.5 - 1
- 1 - 1.5
- 1.5 - 2
- 2 - 2.5
- 2.5 - 3
- 3 - 3.5
- 3.5 +

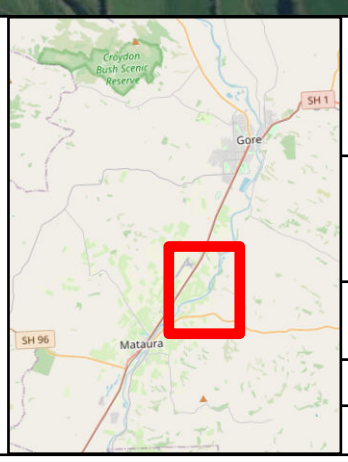

Land River Sea CONSULTING

environment SOUTHLAND REGIONAL COUNCIL Te Taiao Tonga

0 165 330 660 Meters

A3 SCALE **1:13,000**

MAP (1 of 3)

PROJECT

Mataura River Modelling

MAP TITLE

PEAK DEPTH MAP
Mataura
0.5% AEP Flow - Historic Climate

REVISION	01	Created By	SP	Reviewed By	MG	N
AUTHOR	Matthew Gardner			DATE	02-04-2025	

Model Information
Coordinate System: New Zealand Transverse Mercator
Vertical Datum: NZVD2016
Model Completed: October 2023

Copyright:
This work is licensed under the Creative Commons Attribution - NonCommercial 4.0 International License.
To view a copy of this license, visit http://creativecommons.org/licenses/by-nc/4.0/

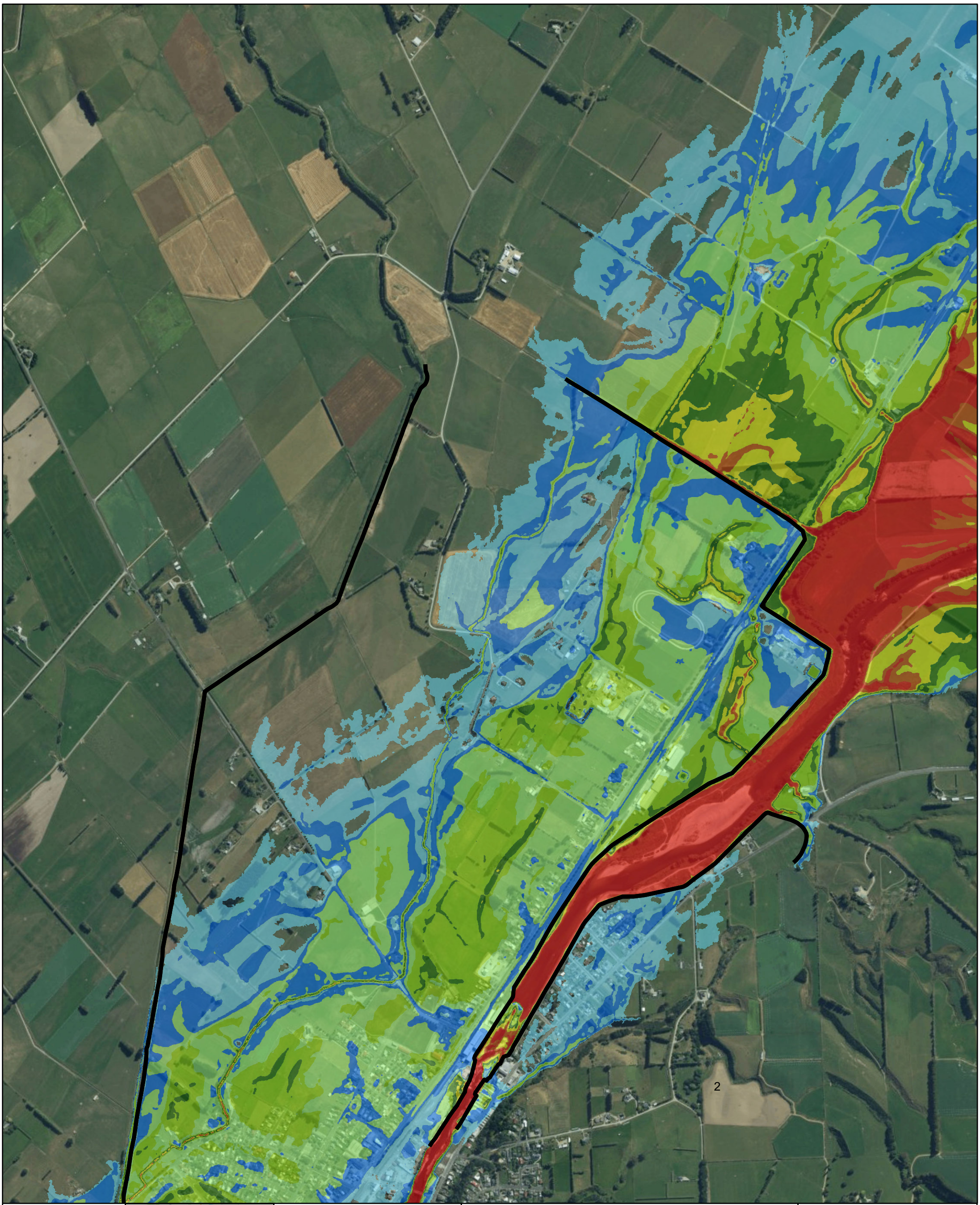

Legend

- Stopbanks

Depth (m)

- 0 - 0.01
- 0.01 - 0.5
- 0.5 - 1
- 1 - 1.5
- 1.5 - 2
- 2 - 2.5
- 2.5 - 3
- 3 - 3.5
- 3.5 +

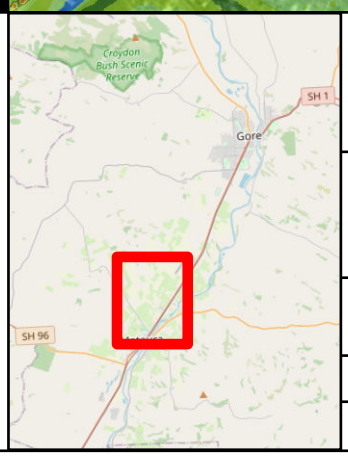

Land River Sea CONSULTING

environment SOUTHLAND REGIONAL COUNCIL Te Taiao Tonga

0 165 330 660 Meters

A3 SCALE **1:13,000**

MAP (2 of 3)

PROJECT
Mataura River Modelling

MAP TITLE
PEAK DEPTH MAP
Mataura
0.5% AEP Flow - Historic Climate

REVISION	01	Created By	SP	Reviewed By	MG	N
AUTHOR	Matthew Gardner			DATE	02-04-2025	

Model Information
Coordinate System: New Zealand Transverse Mercator
Vertical Datum: NZVD2016
Model Completed: October 2023

Copyright:
This work is licensed under the Creative Commons Attribution - NonCommercial 4.0 International License.
To view a copy of this license, visit http://creativecommons.org/licenses/by-nc/4.0/

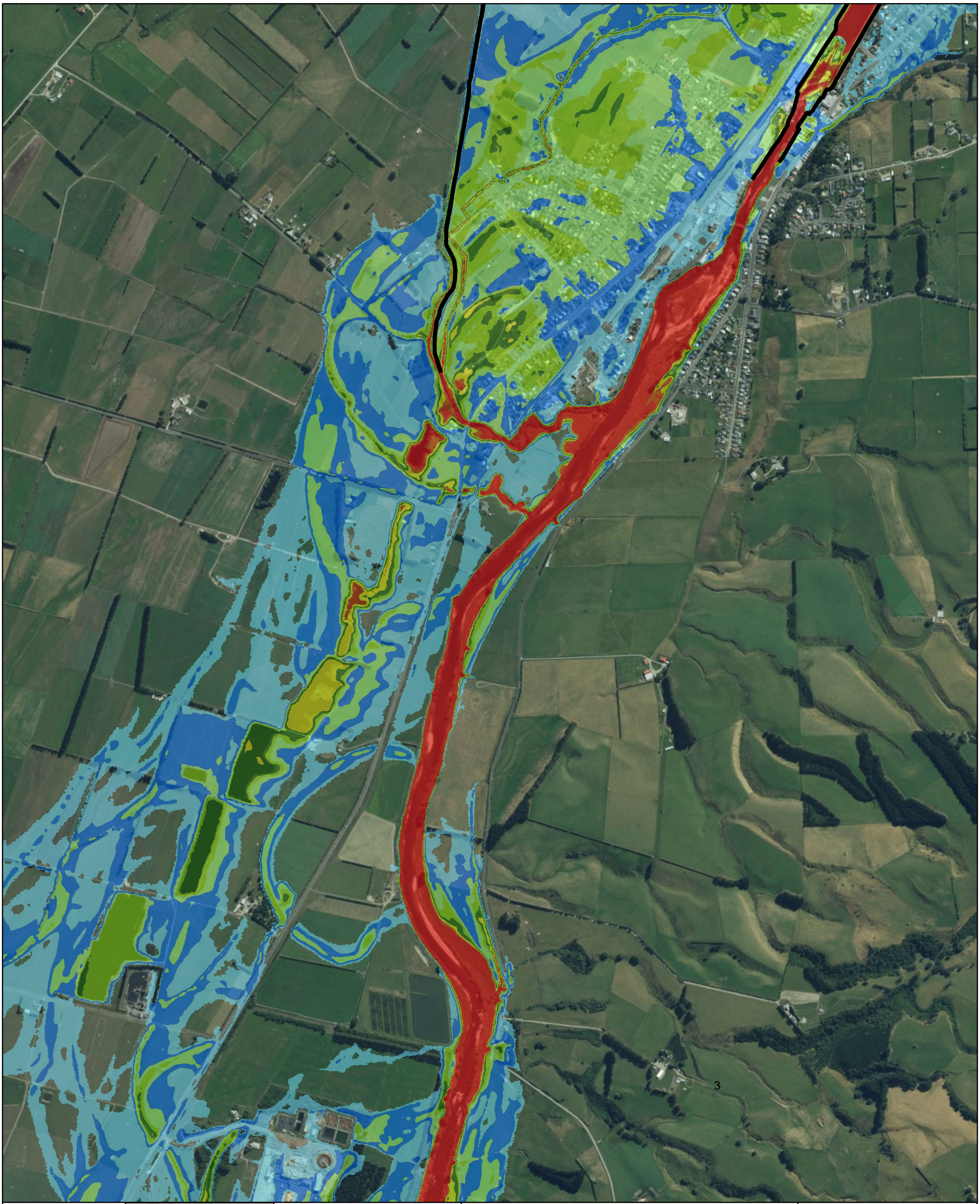

Legend

- Stopbanks

Depth (m)

- 0 - 0.01
- 0.01 - 0.5
- 0.5 - 1
- 1 - 1.5
- 1.5 - 2
- 2 - 2.5
- 2.5 - 3
- 3 - 3.5
- 3.5 +

Land River Sea CONSULTING

environment SOUTHLAND REGIONAL COUNCIL Te Taiao Tonga

0 165 330 660 Meters

A3 SCALE **1:13,000**

MAP (3 of 3)

PROJECT
Mataura River Modelling

MAP TITLE
PEAK DEPTH MAP
Mataura
0.5% AEP Flow - Historic Climate

REVISION	01	Created By	SP	Reviewed By	MG	N
AUTHOR	Matthew Gardner			DATE	02-04-2025	

Model Information
Coordinate System: New Zealand Transverse Mercator
Vertical Datum: NZVD2016
Model Completed: October 2023

Copyright:
This work is licensed under the Creative Commons Attribution - NonCommercial 4.0 International License.
To view a copy of this license, visit http://creativecommons.org/licenses/by-nc/4.0/