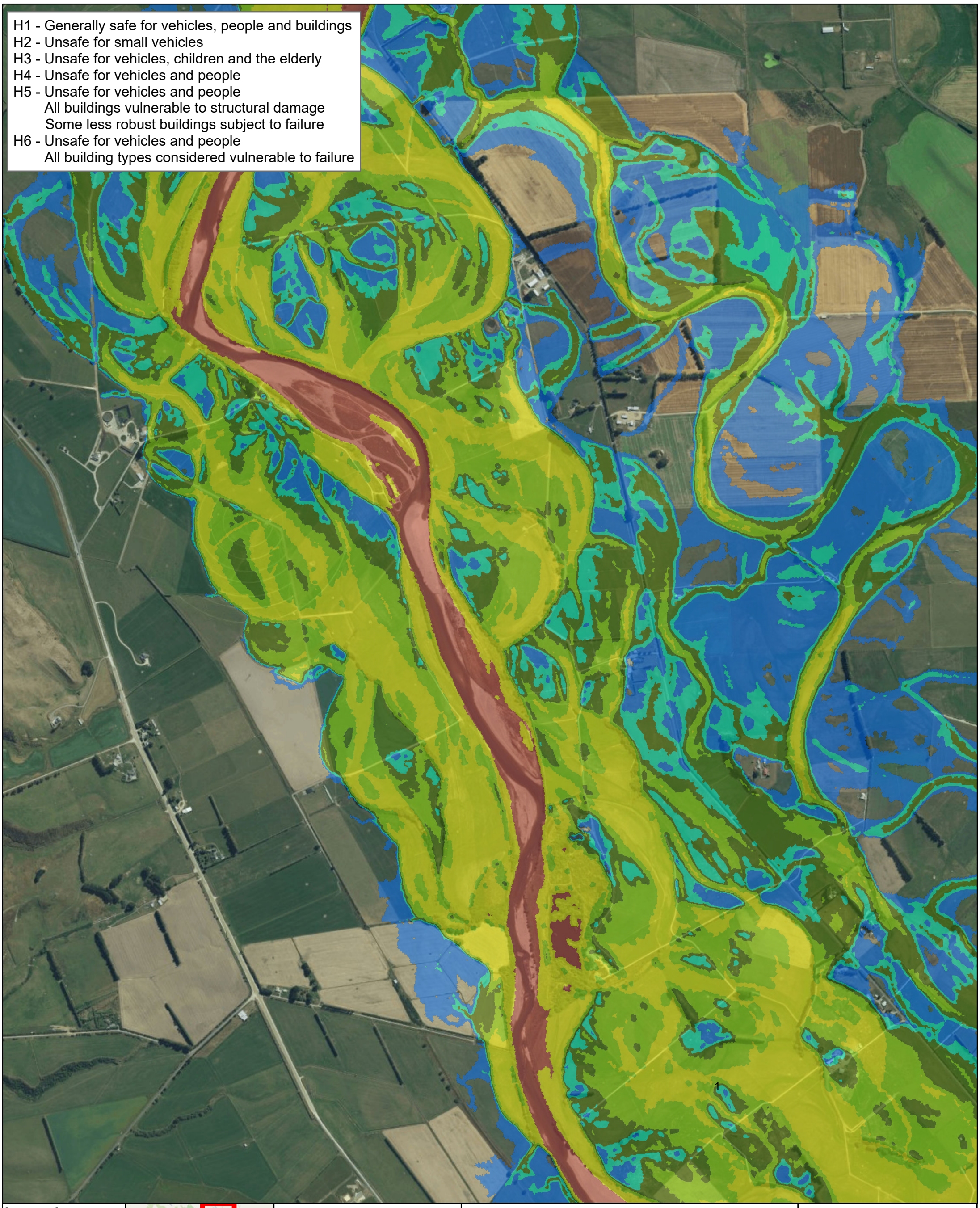


**Legend**

Stopbanks

Hazard Category

- H6
- H5
- H4
- H3
- H2
- H1

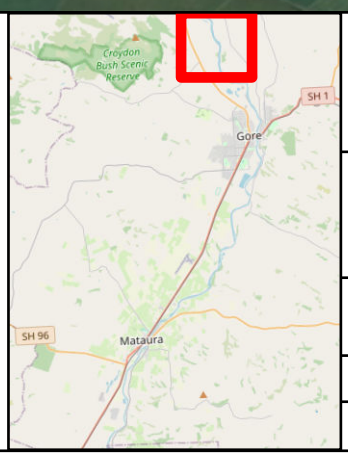


Land River Sea CONSULTING

environment SOUTHLAND REGIONAL COUNCIL Te Taiao Tonga

0 165 330 660 Meters

A3 SCALE **1:13,000**

MAP (1 of 3)

PROJECT

**Mataura River Modelling**

MAP TITLE

**PEAK HAZARD MAP**
**Gore**
**0.5% AEP Flow - Historic Climate**

| REVISION | 01 | Created By | SP | Reviewed By | MG | N |
|---|---|---|---|---|---|---|
| AUTHOR | Matthew Gardner | | | DATE | 04-04-2025 | |

Model Information
Coordinate System: New Zealand Transverse Mercator
Vertical Datum: NZVD2016
Model Completed: October 2023

Copyright:
This work is licensed under the Creative Commons Attribution - NonCommercial 4.0 International License.
To view a copy of this license, visit http://creativecommons.org/licenses/by-nc/4.0/

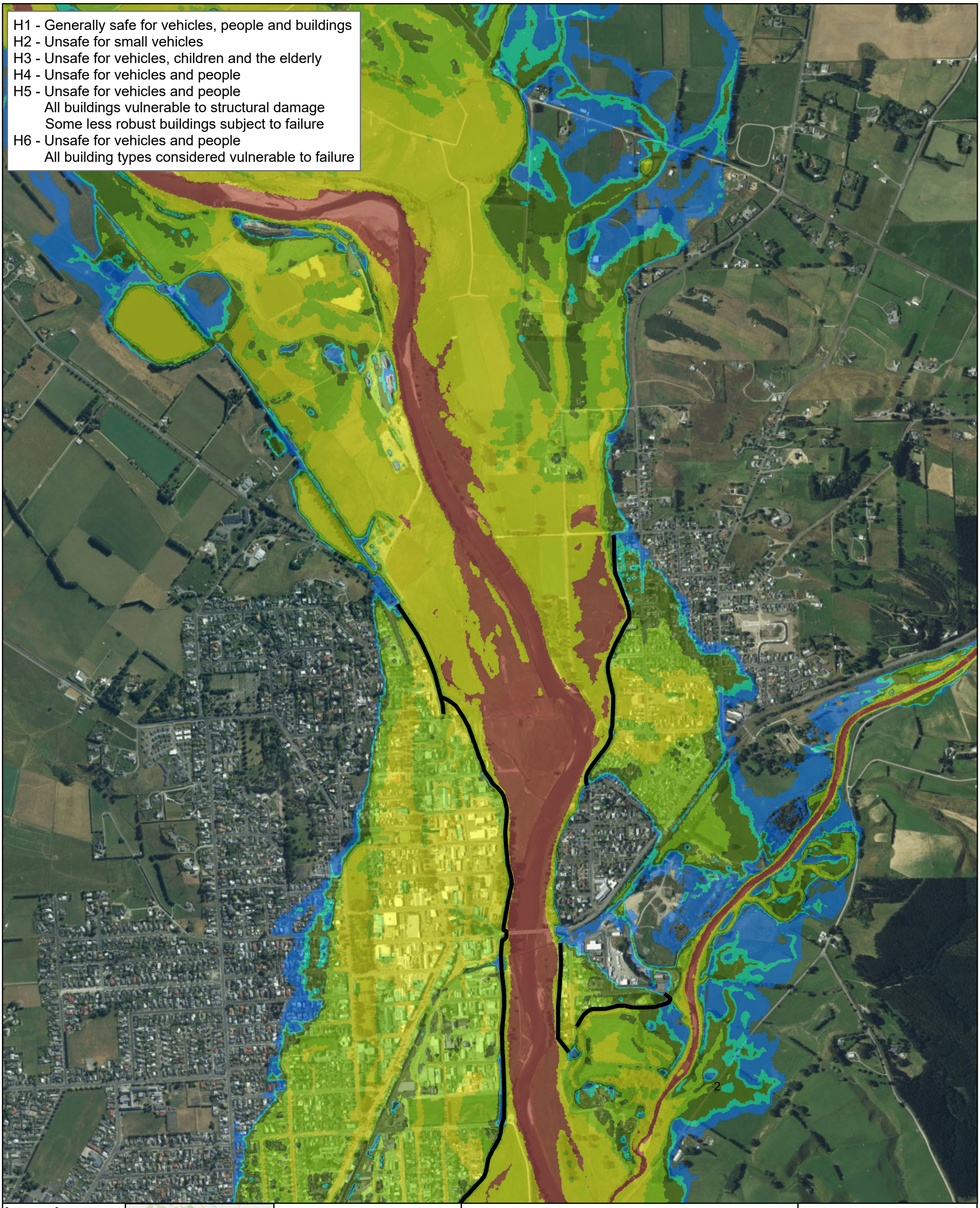


**Legend**

Stopbanks

Hazard Category

- H6
- H5
- H4
- H3
- H2
- H1

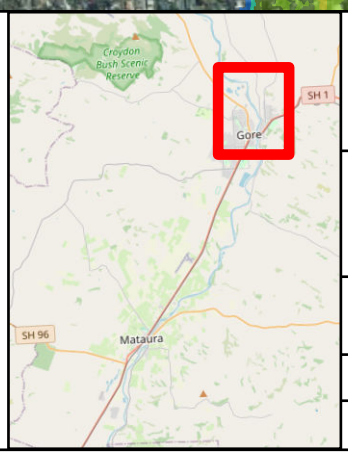


Land River Sea CONSULTING

environment SOUTHLAND REGIONAL COUNCIL Te Taiao Tonga

0 165 330 660 Meters

A3 SCALE **1:13,000**

MAP (2 of 3)

PROJECT

**Mataura River Modelling**

MAP TITLE

**PEAK HAZARD MAP**
**Gore**
**0.5% AEP Flow - Historic Climate**

| REVISION | 01 | Created By | SP | Reviewed By | MG | N |
|---|---|---|---|---|---|---|
| AUTHOR | Matthew Gardner | | | DATE | 04-04-2025 | |

Model Information
Coordinate System: New Zealand Transverse Mercator
Vertical Datum: NZVD2016
Model Completed: October 2023

Copyright:
This work is licensed under the Creative Commons Attribution - NonCommercial 4.0 International License.
To view a copy of this license, visit http://creativecommons.org/licenses/by-nc/4.0/

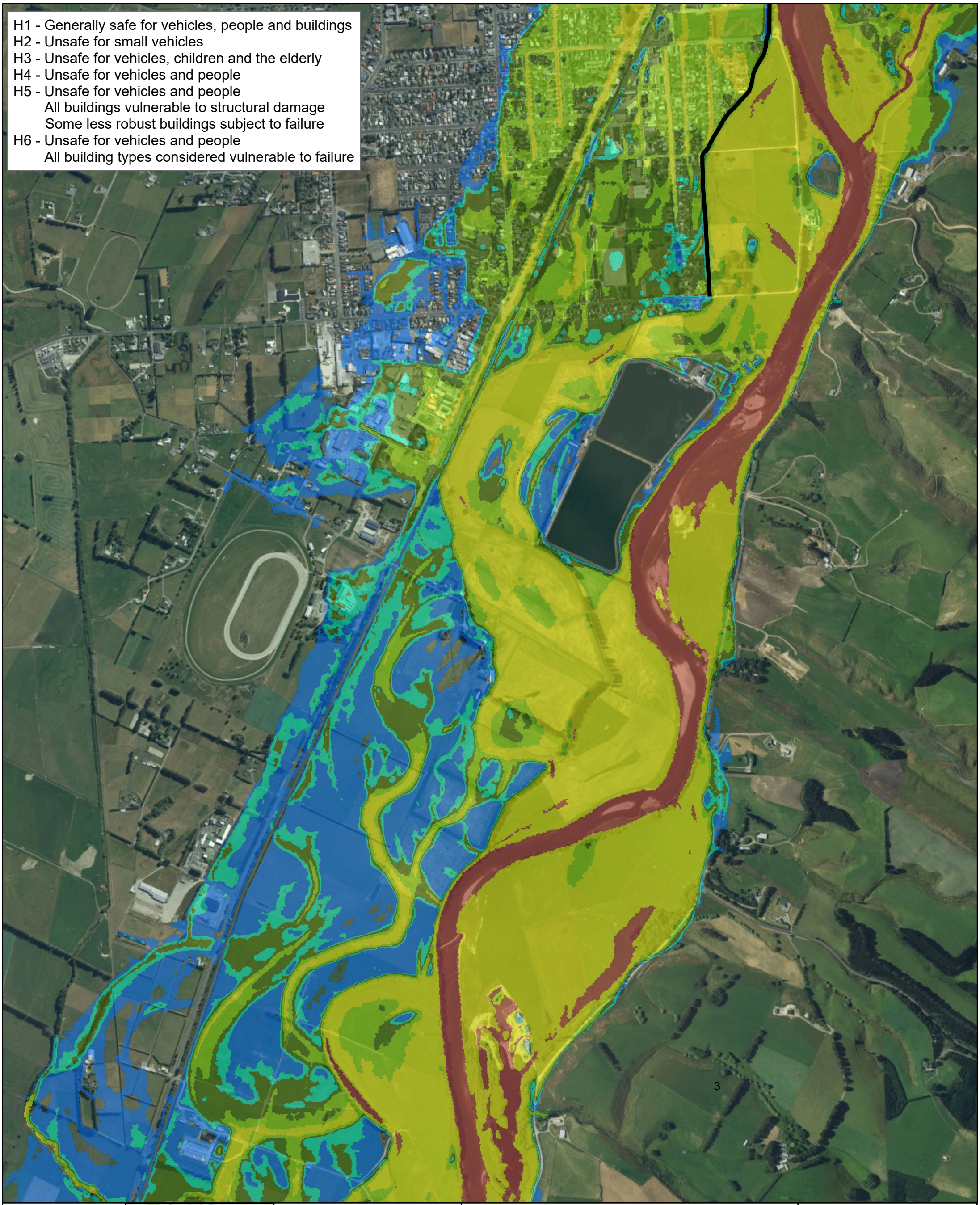


**Legend**

Stopbanks

Hazard Category

- H6
- H5
- H4
- H3
- H2
- H1

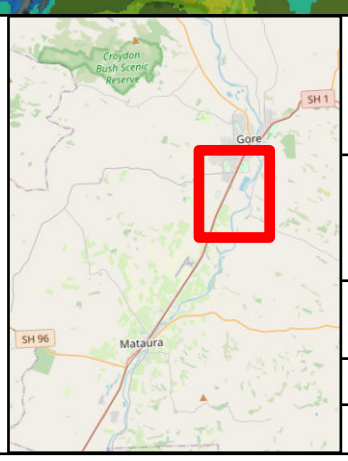


Land River Sea CONSULTING

environment SOUTHLAND REGIONAL COUNCIL Te Taiao Tonga

0 165 330 660 Meters

A3 SCALE **1:13,000**

MAP (3 of 3)

PROJECT

**Mataura River Modelling**

MAP TITLE

**PEAK HAZARD MAP**
**Gore**
**0.5% AEP Flow - Historic Climate**

| REVISION | 01 | Created By | SP | Reviewed By | MG | N |
|---|---|---|---|---|---|---|
| AUTHOR | Matthew Gardner | | | DATE | 04-04-2025 | |

Model Information
Coordinate System: New Zealand Transverse Mercator
Vertical Datum: NZVD2016
Model Completed: October 2023

Copyright:
This work is licensed under the Creative Commons Attribution - NonCommercial 4.0 International License.
To view a copy of this license, visit http://creativecommons.org/licenses/by-nc/4.0/